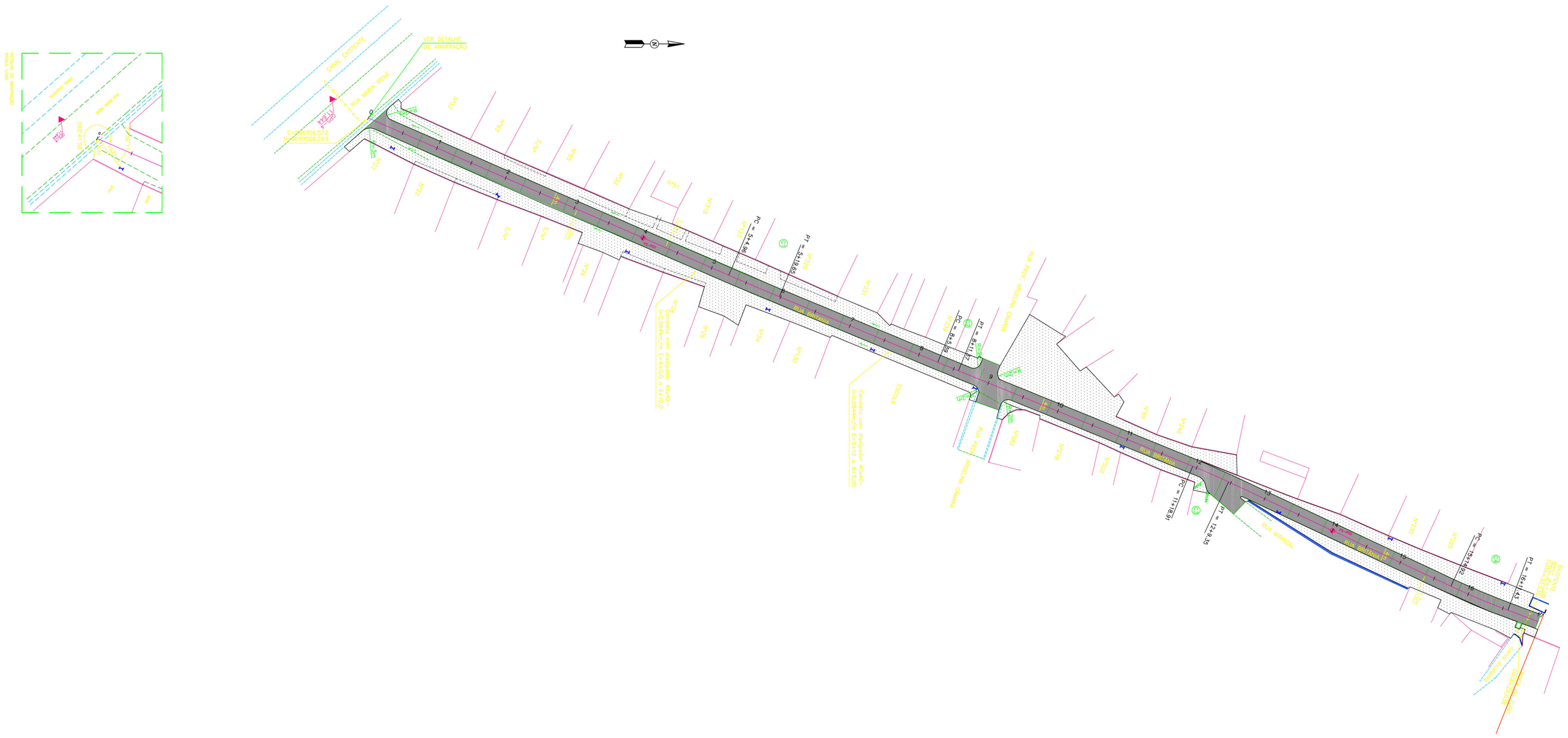
VER DETALHE DE AMARRAÇÃO
CANAL EXISTENTE
RUA MARIA IRENE
E=9916.572
N=9958.269
RUA MANUEL
RUA BRITÂNIA
RUA BRITÂNIA
RUA BRITÂNIA

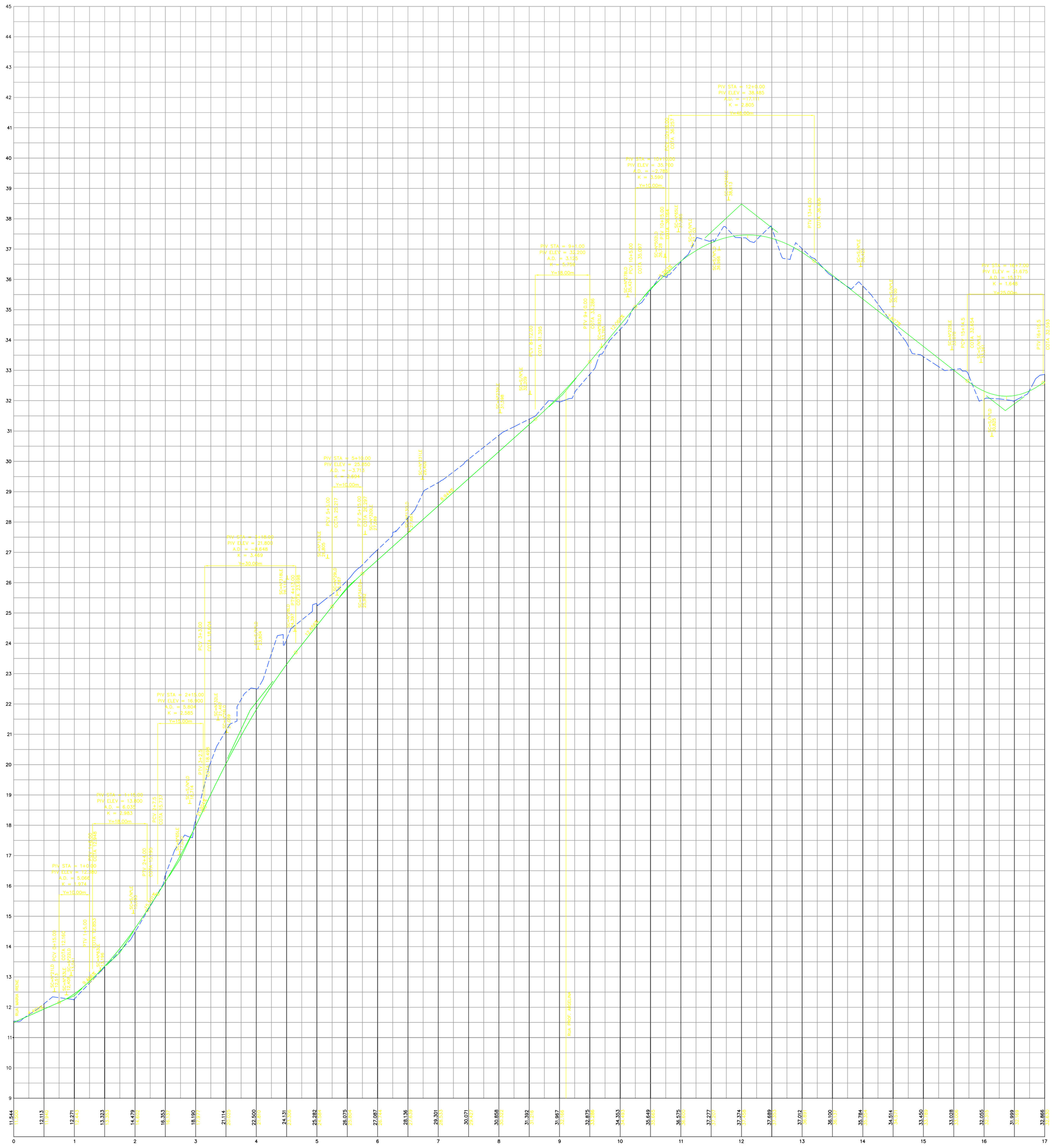

CONVENÇÕES

- GREIDE EXISTENTE
- GREIDE PROJETADO DE PAVIMENTAÇÃO / TERRAPLENAGEM
- CANALETA PROJETADA
- INÍCIO E FINAL DE PLANOS INCLINADOS
- SOLEIRA

PROPRIETÁRIO: EMPRESA DE URBANIZAÇÃO DO RECIFE – URB

PROJETO:

CONSTRUÇÃO:

PREFEITURA DA CIDADE DO RECIFE
SECRETARIA DE CONTROLE, DESENVOLVIMENTO URBANO E OBRAS
EMPRESA DE URBANIZAÇÃO DO RECIFE - URB

DIRETORA DE PLANEJAMENTO E PROJETOS
NORAH NEVES

GERENTE GERAL DE PLANEJAMENTO E PROJETOS
GESIÉ ZANON

PROJETO

PROJETO GEOMÉTRICO

OBRA
COMPLEMENTAÇÃO PAVIM. DA RUA BRITÂNIA DO TRECHO ENTRE A RUA IRENE E O CANAL DA RUA BRITÂNIA

MANUAL	ETAPA	DATA
02/08	PROJETO BÁSICO	MARÇO/2015
CONTEÚDO	ESCALA	REVISÃO
PERFIL LONGITUDINAL	HOR.:1/500 E VER.:1/50	

RESPONSÁVEL TÉCNICO
ROBERTO LEMOS MUNIZ – ENGº CIVIL – [redacted]

DIGITALIZAÇÃO

GEO SISTEMAS
Engenharia & Planejamento

[redacted]

PRANCHA TAMANHO - A0

(1 MEDIDA)

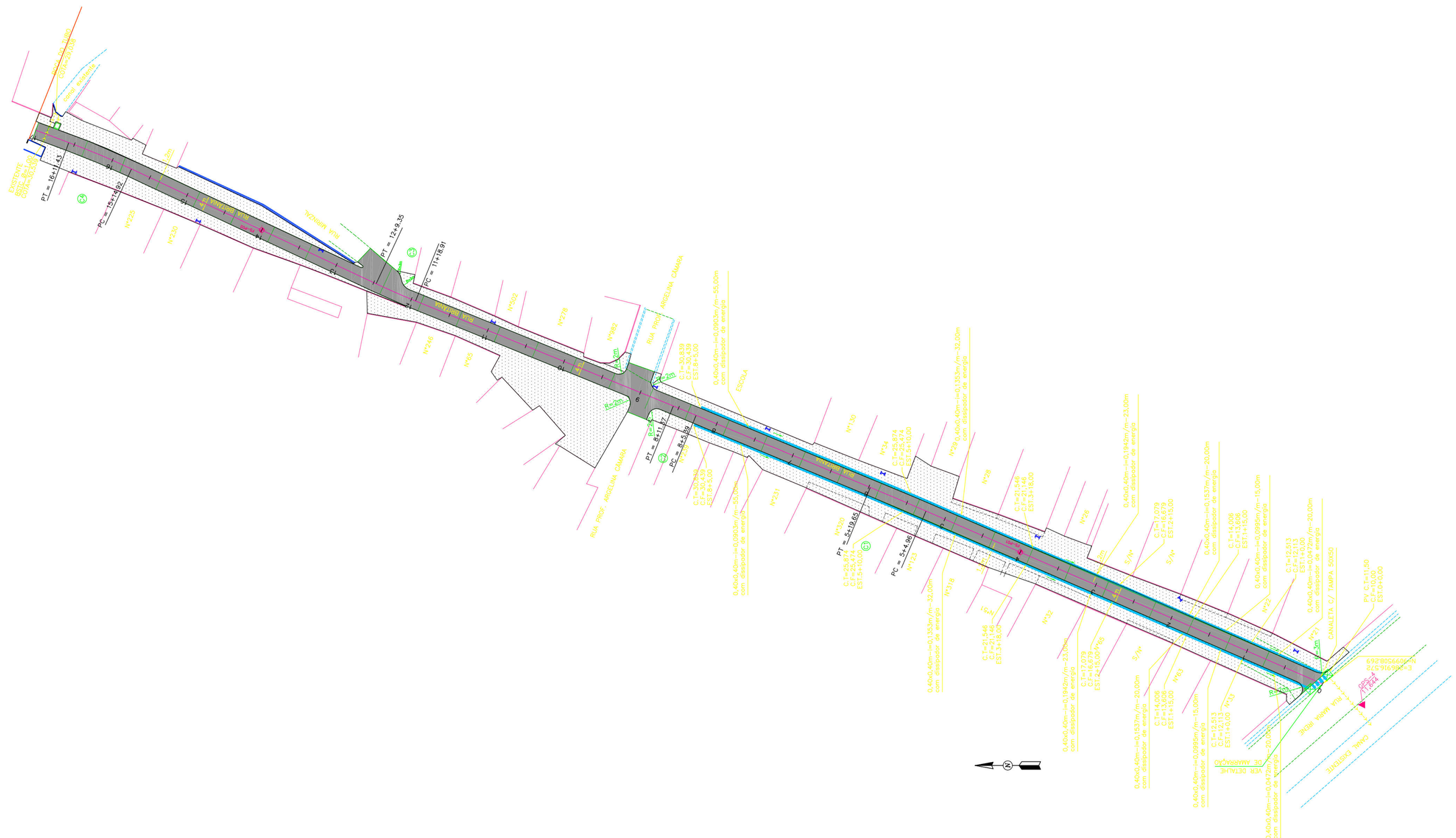
RUA PROF. MARCILINA CAMARA
RUA PROF. MARCILINA CAMARA
RUA VERNONA
RUA PROJ.
ESCADA
RUA BRITANIA
RUA BRITANIA
CANAL EXISTENTE
PT = 12+9.35
PC = 11+18.71
PT = 8+11.57
PC = 8+5.98
PT = 5+13.60
PC = 5+4.96
PT = 2+6.32
PC = 2+0.00
EXISTENTE
PROJETADO
CONCRETO
ESTRUTURA
CONCRETO
ESTRUTURA
CONCRETO
ESTRUTURA



CONVENÇÕES
GREIDE EXISTENTE
GREIDE PROJETADO DE PAVIMENTAÇÃO / TERRAPLENAGEM
CANALETA PROJETADA
INÍCIO E FINAL DE PLANOS INCLINADOS
SOLEIRA

PROPRIETÁRIO: EMPRESA DE URBANIZAÇÃO DO RECIFE - URB

PROJETO:

CONSTRUÇÃO:

PREFEITURA DA CIDADE DO RECIFE
SECRETARIA DE CONTROLE, DESENVOLVIMENTO URBANO E OBRAS
EMPRESA DE URBANIZAÇÃO DO RECIFE - URB

DIRETORIA DE PLANEJAMENTO E PROJETOS
NORAH NEVES
GERENTE GERAL DE PLANEJAMENTO E PROJETOS
GEISE ZANON
PROJETO

PROJETO DE DRENAGEM

SITUAÇÃO
COMPLEMENTAÇÃO PAVIM. DA RUA BRITÂNIA DO TRECHO ENTRE A RUA IRENE E O CANAL DA RUA BRITÂNIA

PRANCHA
04/08

ETAPA
PROJETO BÁSICO

DATA
MARÇO/2015

CONTEÚDO
PERFIL LONGITUDINAL

ESCALA
HOR.:1/500 E VER.:1/50

REFERÊNCIA

RESPONSÁVEL TÉCNICO
ROBERTO LEMOS MUNIZ - ENGº CIVIL - [redacted]

DIGITALIZAÇÃO

GE ISO SISTEMAS
Engenharia & Planejamento

SEÇÕES DA RUA BRITÂNIA

1+5.000

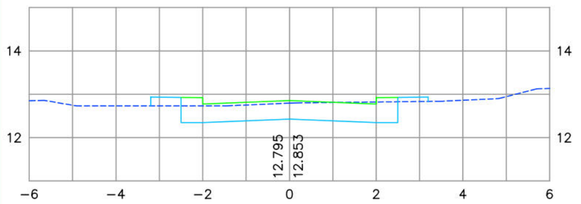

1

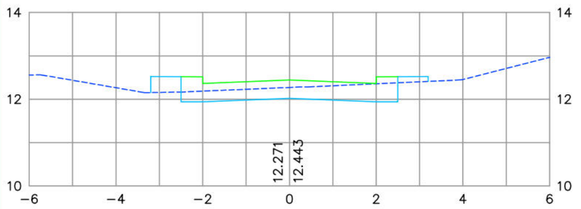

0+15.000

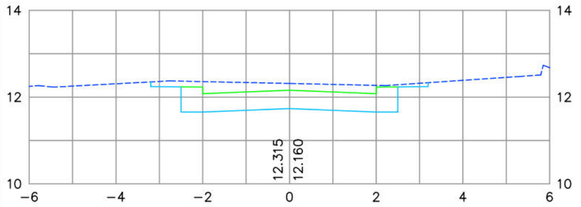

0+10.000

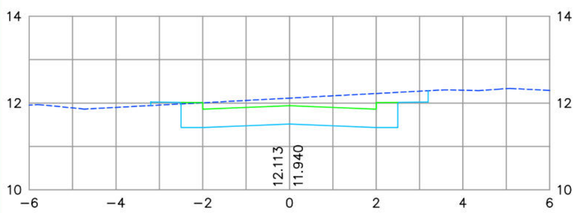

0+5.000

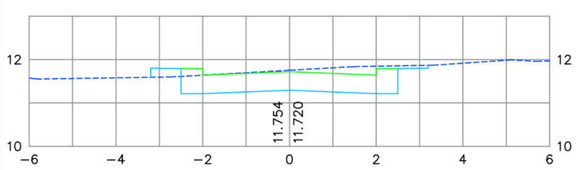

0

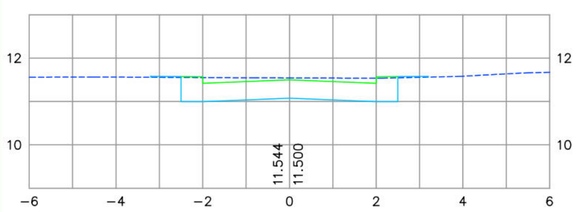

2+15.000

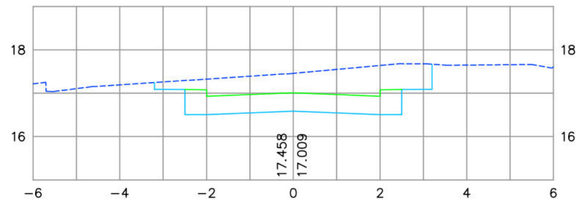

2+10.000

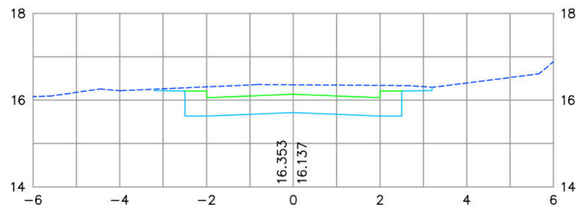

2+5.000

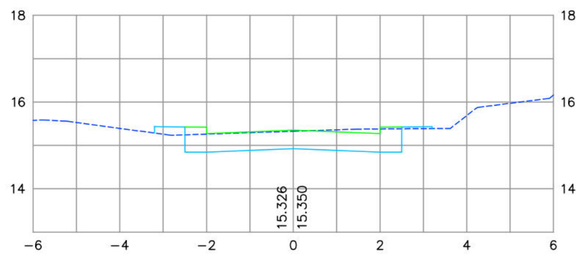

2

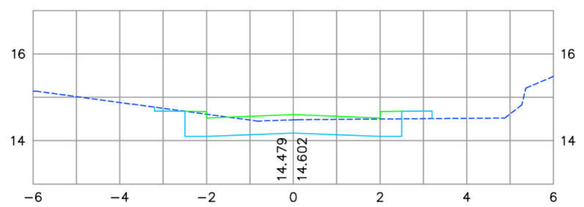

1+15.000

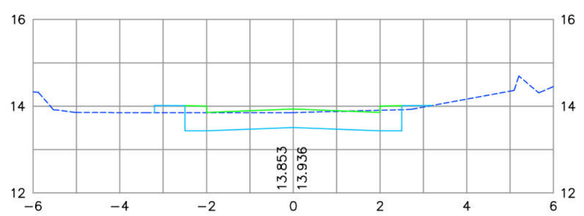

1+10.000

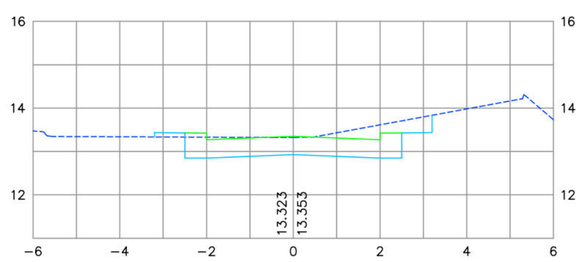

4

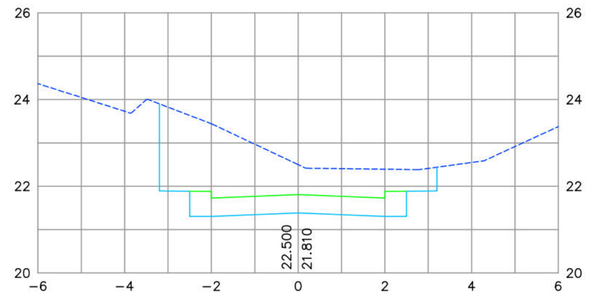

3+15.000

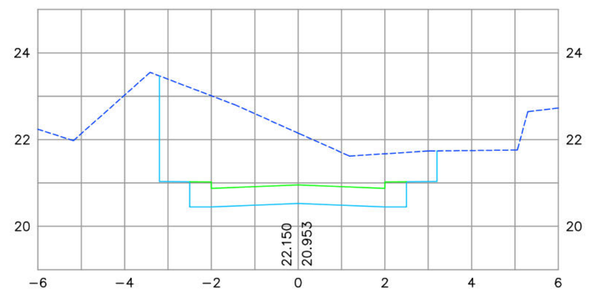

3+10.000

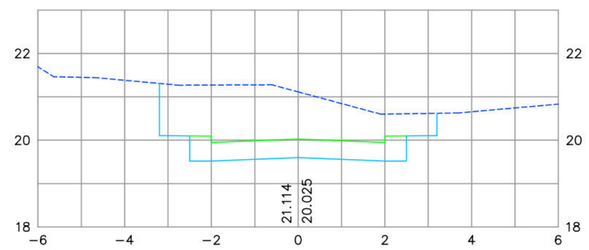

3+5.000

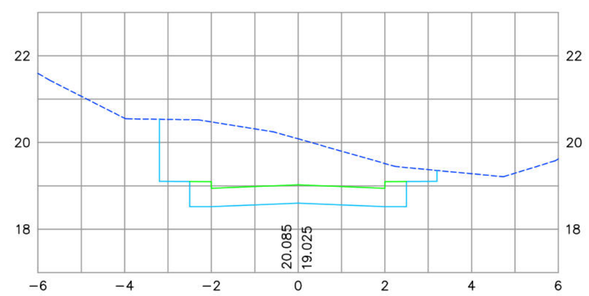

3

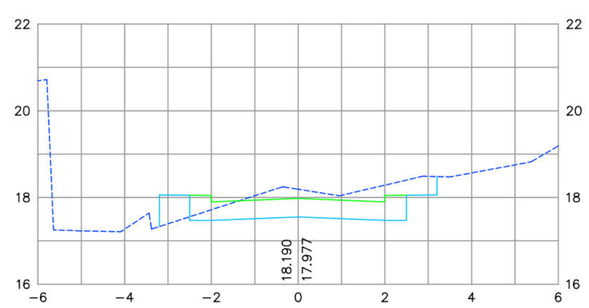

5+4.957

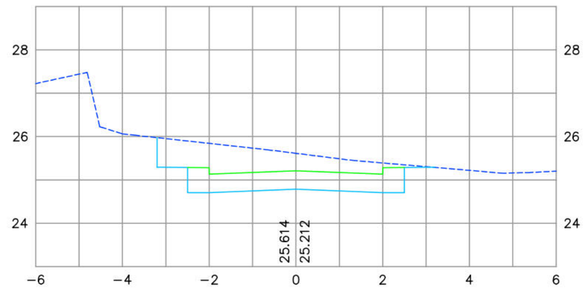

5

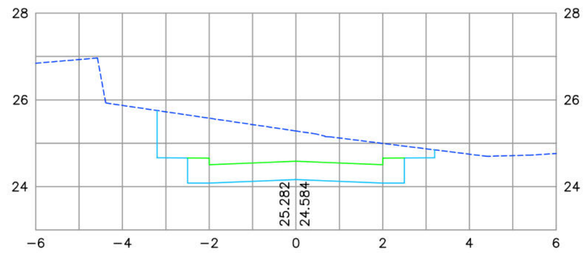

4+15.000

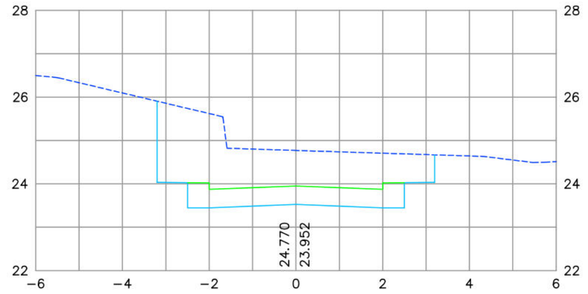

4+10.000

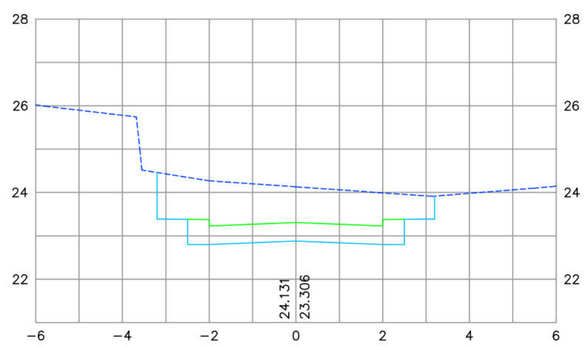

4+5.000

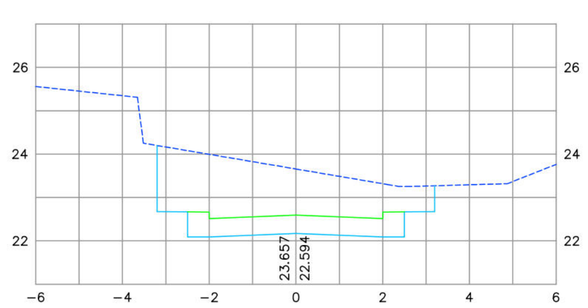

CONVENÇÕES

- TERRENO NATURAL
- PLATAFORMA DO PAVIMENTO
- PLATAFORMA DE TERRAPLENAGEM

PROPRIETÁRIO: EMPRESA DE URBANIZAÇÃO DO RECIFE – URB

PROJETO:

CONSTRUÇÃO:

PREFEITURA DA CIDADE DO RECIFE
SECRETARIA DE CONTROLE, DESENVOLVIMENTO URBANO E OBRAS
EMPRESA DE URBANIZAÇÃO DO RECIFE - URB

DIRETORIA DE PLANEJAMENTO E PROJETOS
NORAH NEVES

GERENTE GERAL DE PLANEJAMENTO E PROJETOS
GEISE ZANON

PROJETO
TERRAPLENAGEM

SITUAÇÃO
COMPLEMENTAÇÃO PAVIM.DA RUA BRITÂNIA TRECHO ENTRE A RUA MARIA IRENE E O CANAL DA RUA BRITÂNIA

PRANCHA	ESCALA	DATA
05/08	PROJETO BÁSICO	MARÇO/2015
CONTEÚDO	ESCALA	REFERÊNCIA
SEÇÕES TRANSVERSAIS	HOR.:1/100 E VER.:1/100	

RESPONSÁVEL TÉCNICO
ROBERTO LEMOS MUNIZ – ENGº CIVIL – [redacted]

DIGITALIZAÇÃO

GE ISO 9001 SISTEMAS
Engenharia & Planejamento

[redacted]

PRANCHA TAMANHO – A1
840x594mm

CONTINUAÇÃO DAS SEÇÕES DA RUA BRITÂNIA

6

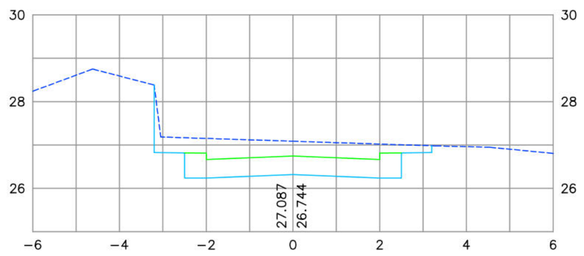

5+19.645

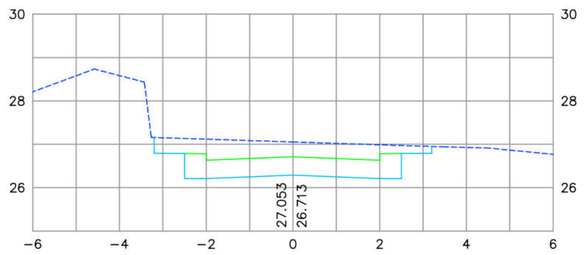

5+15.000

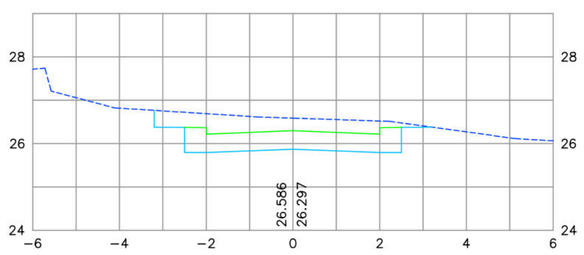

5+10.000

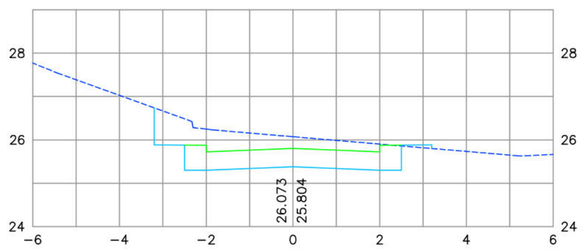

5+5.000

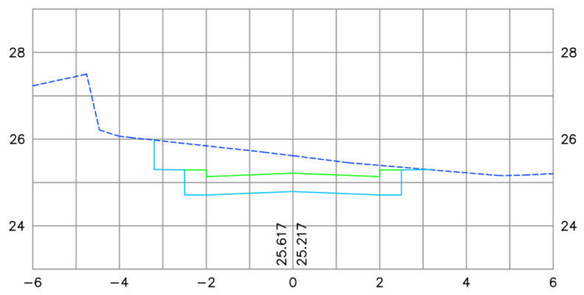

7+5.000

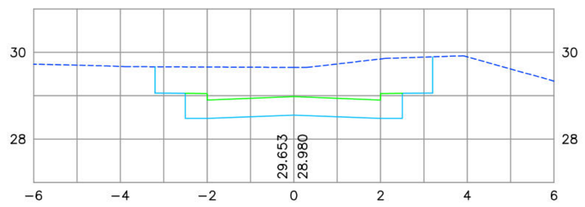

7

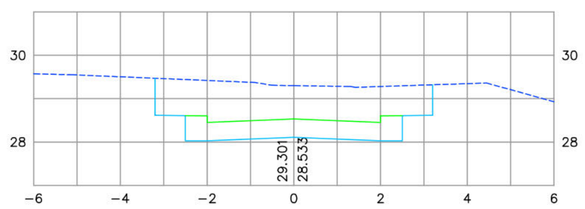

6+15.000

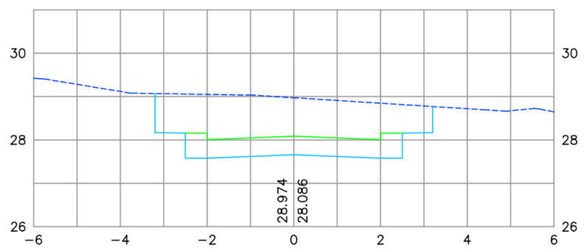

6+10.000

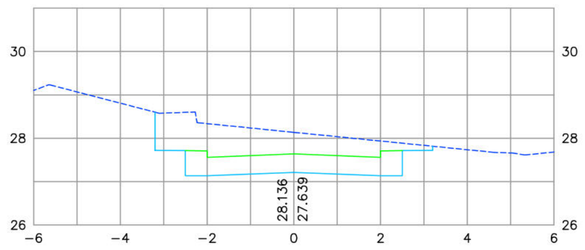

6+5.000

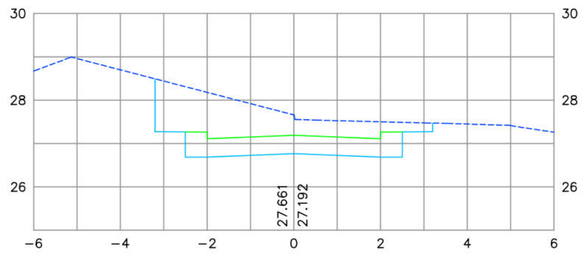

8+5.386

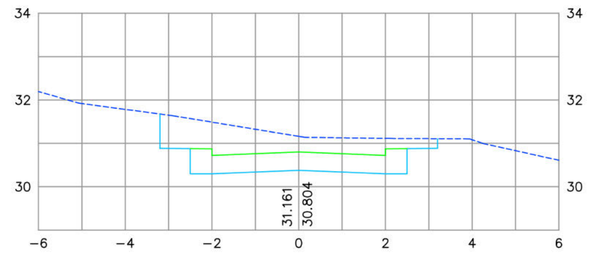

8+5.000

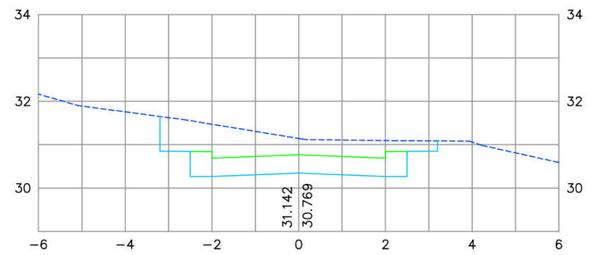

8

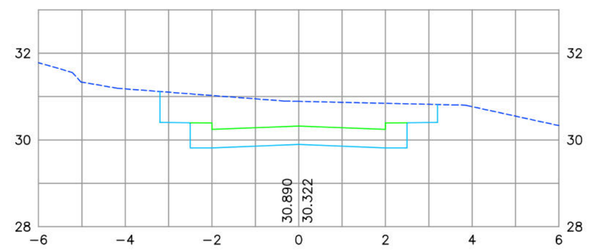

7+15.000

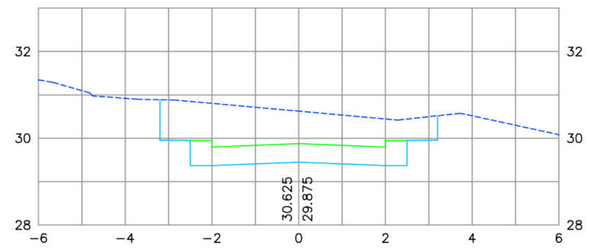

7+10.000

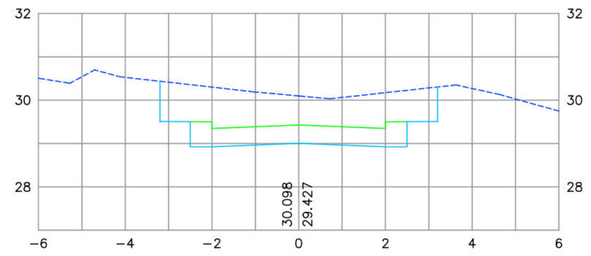

9+5.000

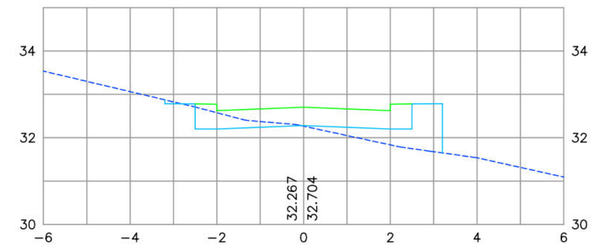

9

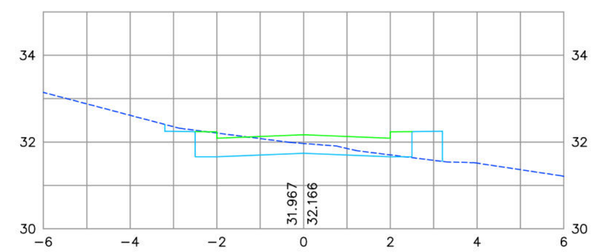

8+15.000

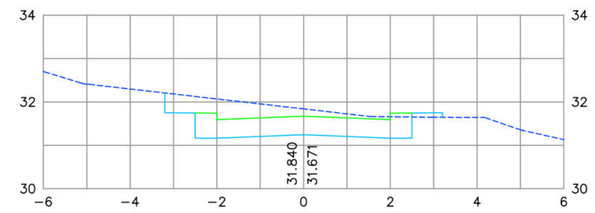

8+11.374

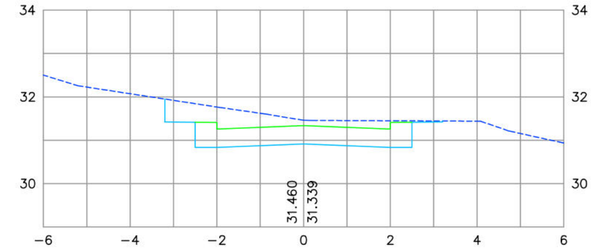

8+10.000

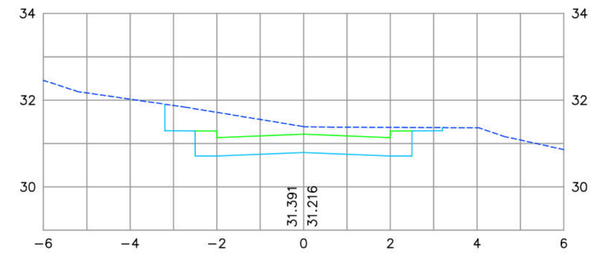

CONVENÇÕES

- TERRENO NATURAL
- PLATAFORMA DO PAVIMENTO
- PLATAFORMA DE TERRAPLENAGEM

PROPRIETÁRIO: EMPRESA DE URBANIZAÇÃO DO RECIFE – URB

PROJETO:

CONSTRUÇÃO:

PREFEITURA DA CIDADE DO RECIFE
SECRETARIA DE CONTROLE, DESENVOLVIMENTO URBANO E OBRAS
EMPRESA DE URBANIZAÇÃO DO RECIFE - URB

DIRETORIA DE PLANEJAMENTO E PROJETOS
NORAH NEVES

GERENTE GERAL DE PLANEJAMENTO E PROJETOS
GEISE ZANON

PROJETO
TERRAPLENAGEM

SITUAÇÃO
COMPLEMENTAÇÃO PAVIM. DA RUA BRITÂNIA TRECHO ENTRE A RUA MARIA IRENE E O CANAL DA RUA BRITÂNIA

PROGRAM.
06/08

ETAPA
PROJETO BÁSICO

DATA
MARÇO/2015

CONTEÚDO
SEÇÕES TRANSVERSAIS

ESCALA
HOR.:1/100 E VER.:1/100

REFERÊNCIA

RESPONSÁVEL TÉCNICO
ROBERTO LEMOS MUNIZ – ENGª CIVIL – [redacted]

DIGITALIZAÇÃO

GE SISTEMAS
Engenharia & Planejamento

[redacted]

CONTINUAÇÃO DAS SEÇÕES DA RUA BRITÂNIA

10+10.000

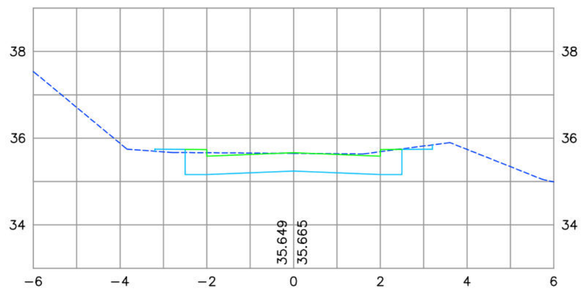

10+5.000

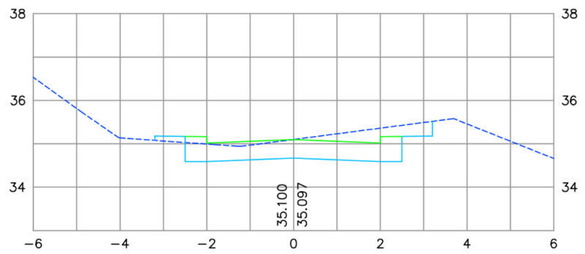

10

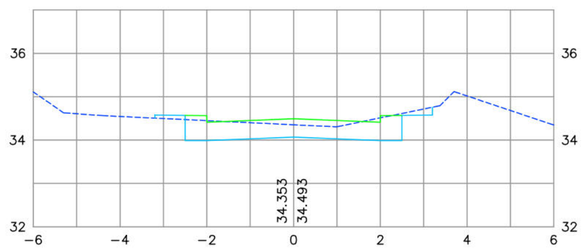

9+15.000

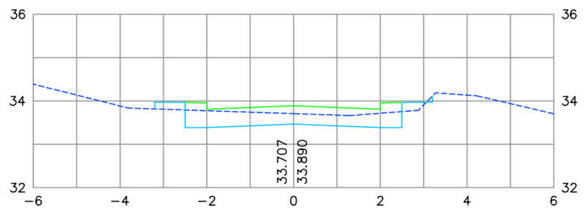

9+10.000

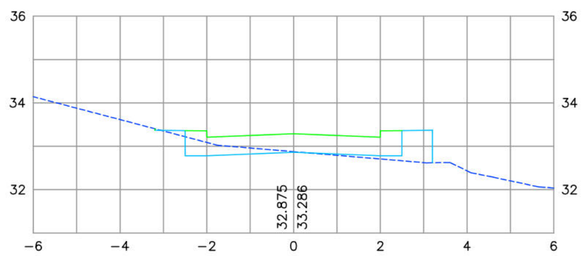

11+15.000

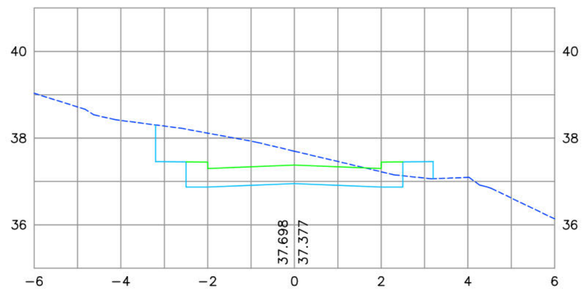

11+10.000

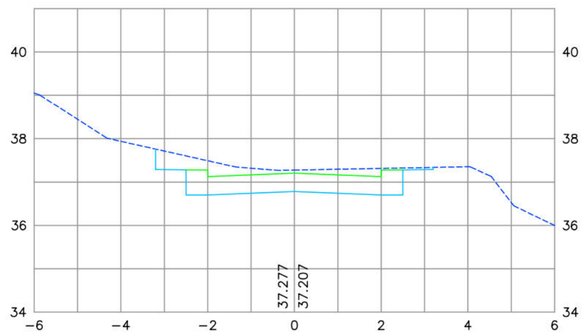

11+5.000

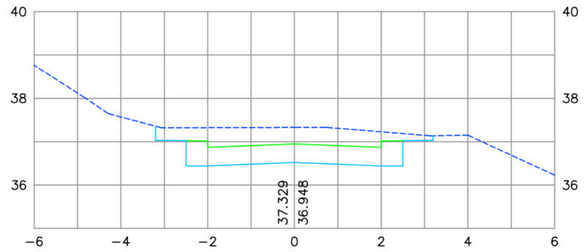

11

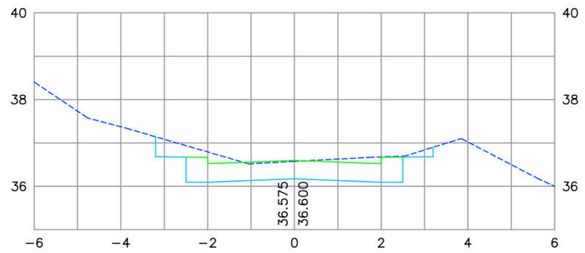

10+15.000

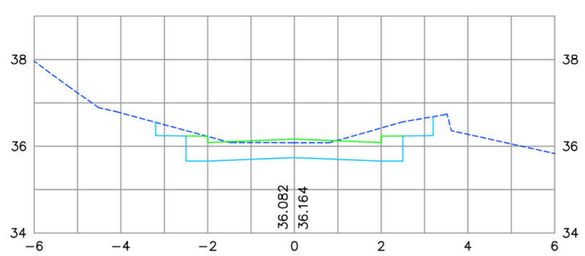

12+10.000

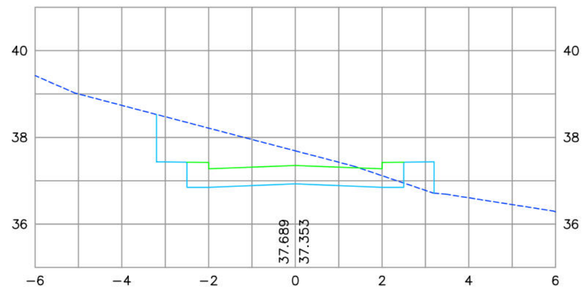

12+9.353

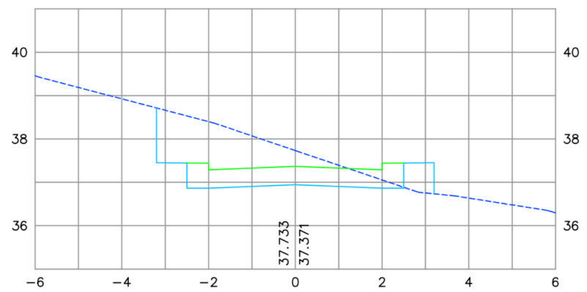

12+5.000

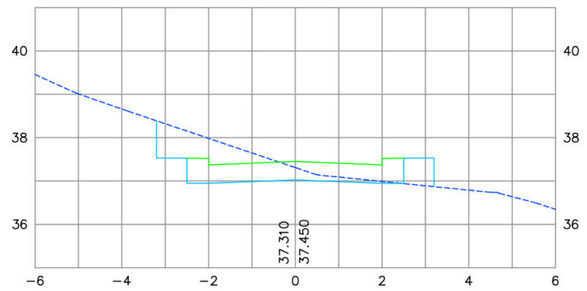

12

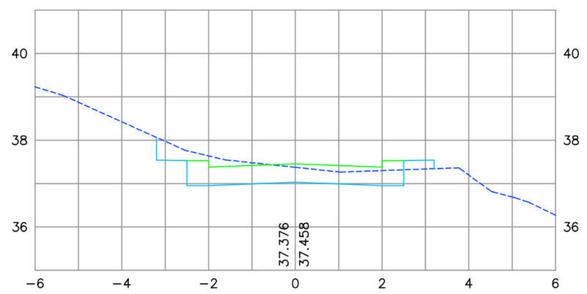

11+18.912

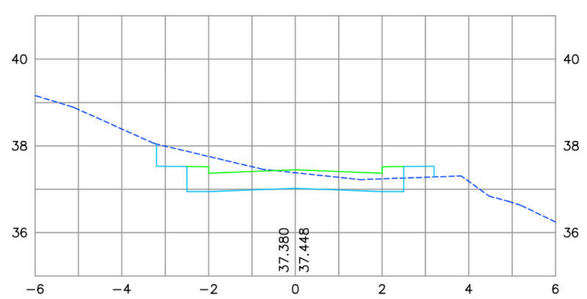

13+10.000

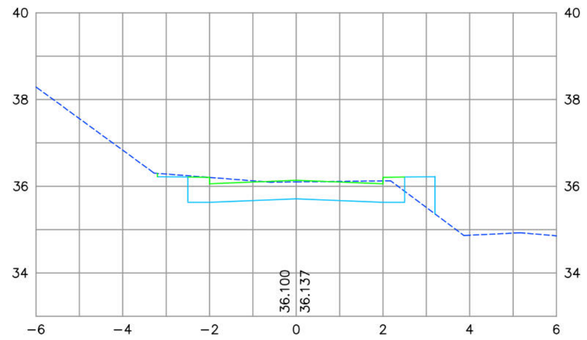

13+5.000

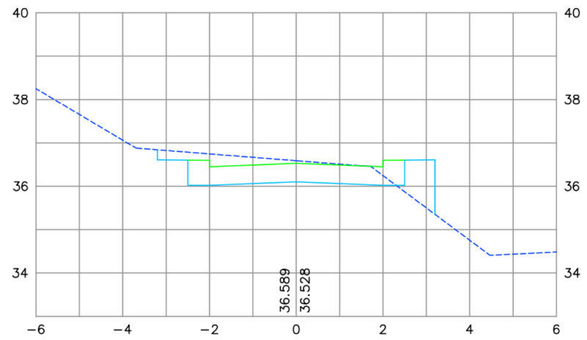

13

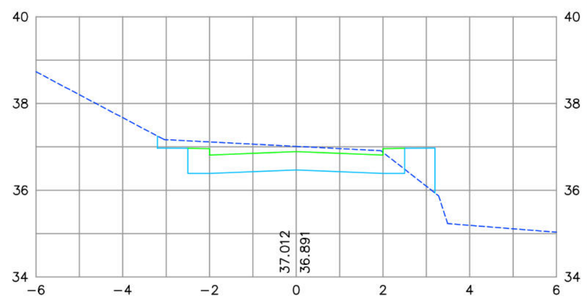

12+15.000

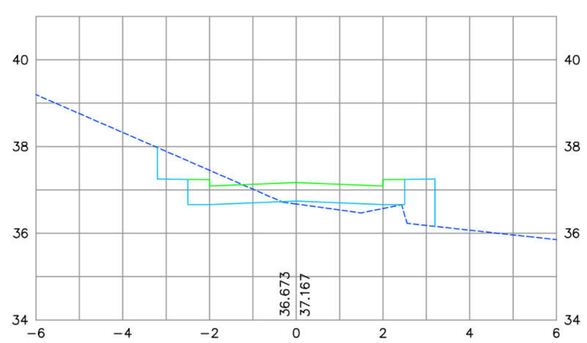

CONVENÇÕES

- TERRENO NATURAL
- PLATAFORMA DO PAVIMENTO
- PLATAFORMA DE TERRAPLENAGEM

PROPRIETÁRIO: EMPRESA DE URBANIZAÇÃO DO RECIFE – URB

PROJETO:

CONSTRUÇÃO:

PREFEITURA DA CIDADE DO RECIFE
SECRETARIA DE CONTROLE, DESENVOLVIMENTO URBANO E OBRAS
EMPRESA DE URBANIZAÇÃO DO RECIFE - URB

DIRETORA DE PLANEJAMENTO E PROJETOS:
NORAH NEVES

GERENTE GERAL DE PLANEJAMENTO E PROJETOS:
GEISE ZANON

PROJETO:
TERRAPLENAGEM

SITUAÇÃO:
COMPLEMENTAÇÃO PAVIM.DA RUA BRITÂNIA TRECHO ENTRE A RUA MARIA IRENE E O CANAL DA RUA BRITÂNIA

PRANCHA	ETAPA	DATA
07/08	PROJETO BÁSICO	MARÇO/2015
CONTEÚDO: SEÇÕES TRANSVERSAIS	ESCALA: HOR.:1/100 E VER.:1/100	REFERÊNCIA

RESPONSÁVEL TÉCNICO:
ROBERTO LEMOS MUNIZ – ENGª CIVIL – [redacted]

DIGITALIZAÇÃO:

GEOSISTEMAS
Engenharia & Planejamento

[redacted]

CONTINUAÇÃO DAS SEÇÕES DA RUA BRITÂNIA

14+10.000

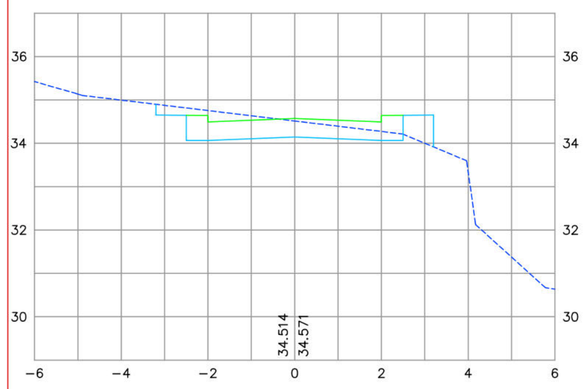

14+5.000

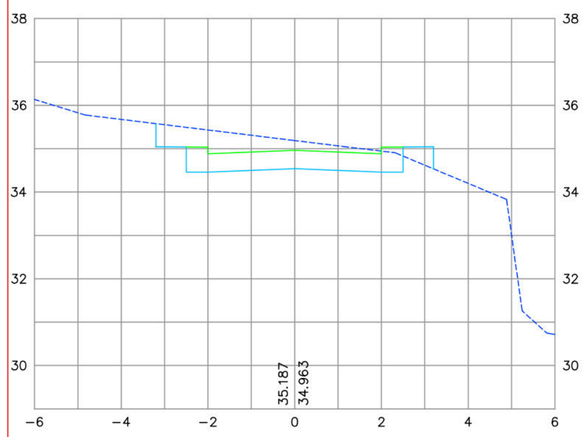

14

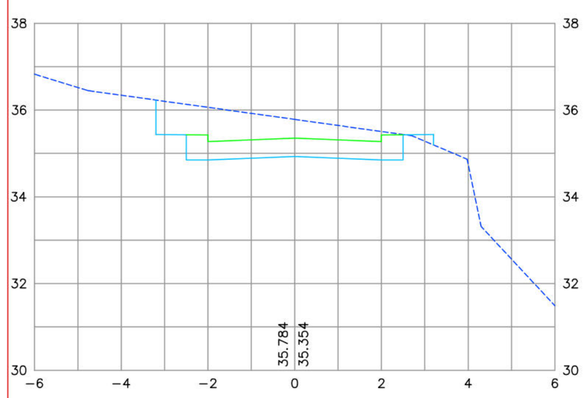

13+15.000

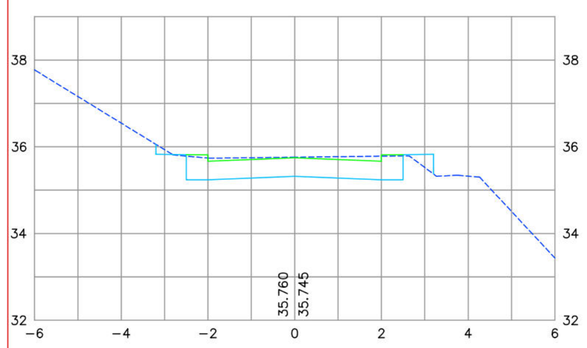

15+10.000

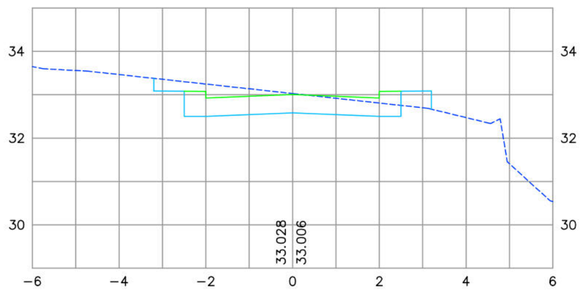

15+5.000

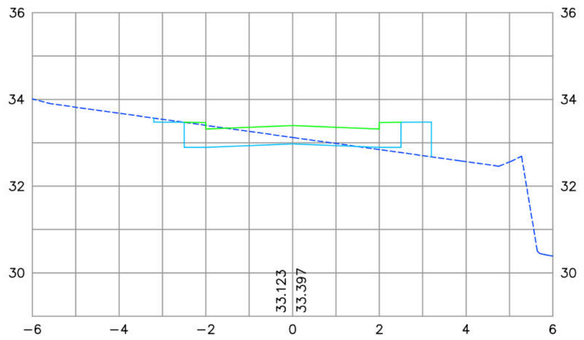

15

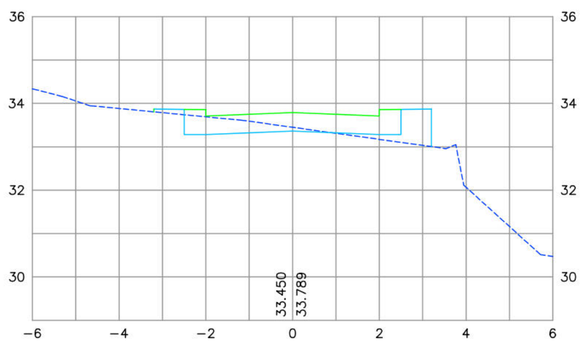

14+15.000

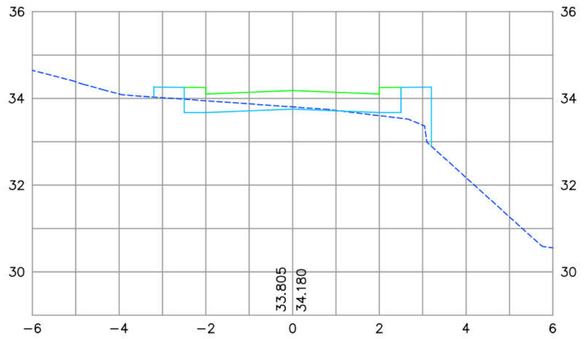

16+10.000

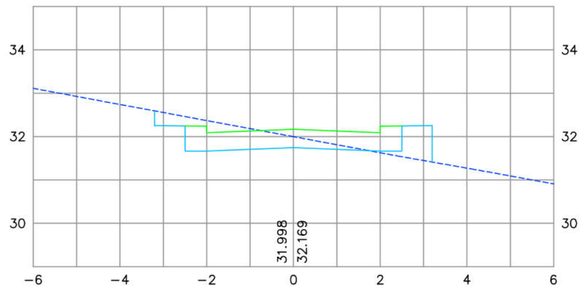

16+5.00

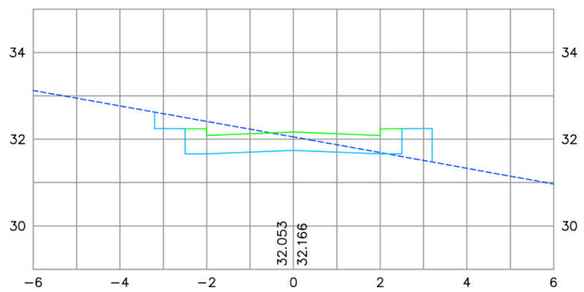

16

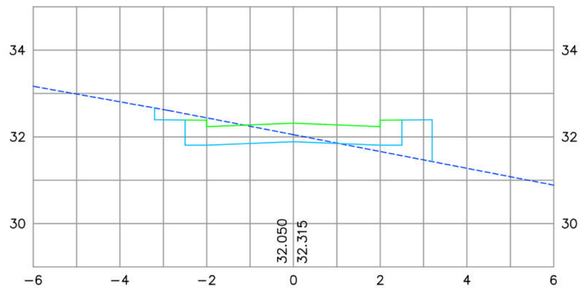

15+15.000

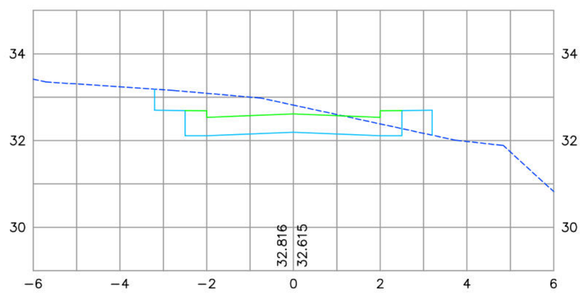

15+14.924

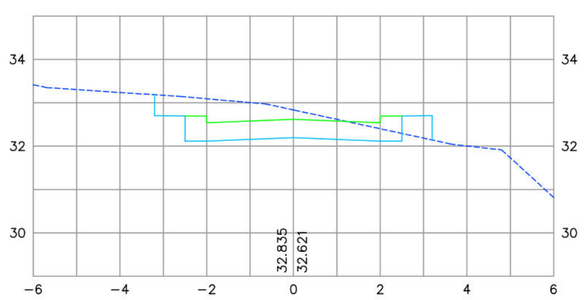

17

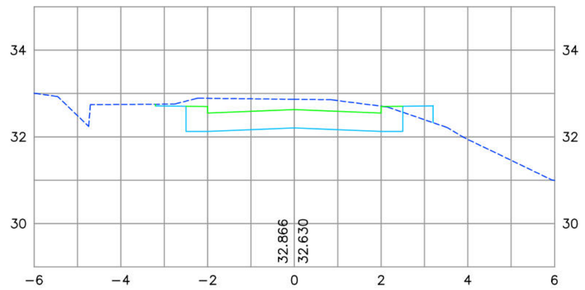

16+15.000

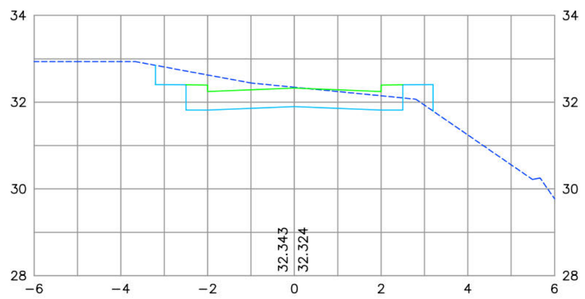

16+11.434

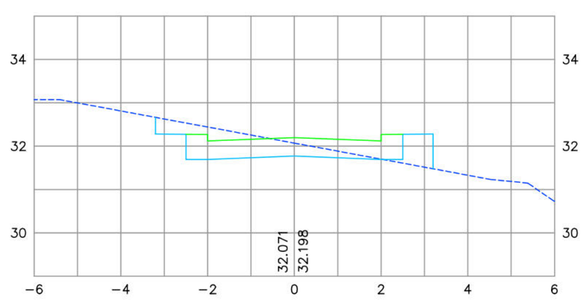

CONVENÇÕES

- TERRENO NATURAL
- PLATAFORMA DO PAVIMENTO
- PLATAFORMA DE TERRAPLENAGEM

PROPRIETÁRIO: EMPRESA DE URBANIZAÇÃO DO RECIFE – URB

PROJETO:

CONSTRUÇÃO:

PREFEITURA DA CIDADE DO RECIFE
SECRETARIA DE CONTROLE, DESENVOLVIMENTO URBANO E OBRAS
EMPRESA DE URBANIZAÇÃO DO RECIFE - URB

DIRETORIA DE PLANEJAMENTO E PROJETOS
NORAH NEVES

GERENTE GERAL DE PLANEJAMENTO E PROJETOS
GEISE ZANON

PROJETO
TERRAPLENAGEM

SITUAÇÃO
COMPLEMENTAÇÃO PAVIM.DA RUA BRITÂNIA TRECHO ENTRE A RUA MARIA IRENE E O CANAL DA RUA BRITÂNIA

PRANCHA	ETAPA	DATA
08/08	PROJETO BÁSICO	MARÇO/2015
CONTEÚDO: SEÇÕES TRANSVERSAIS	ESCALA: HOR.:1/100 E VER.:1/100	REFERÊNCIA

RESPONSÁVEL TÉCNICO
ROBERTO LEMOS MUNIZ – ENG° CIVIL – [redacted]

DIGITALIZAÇÃO

GEO SISTEMAS Engenharia & Planejamento

[redacted]